
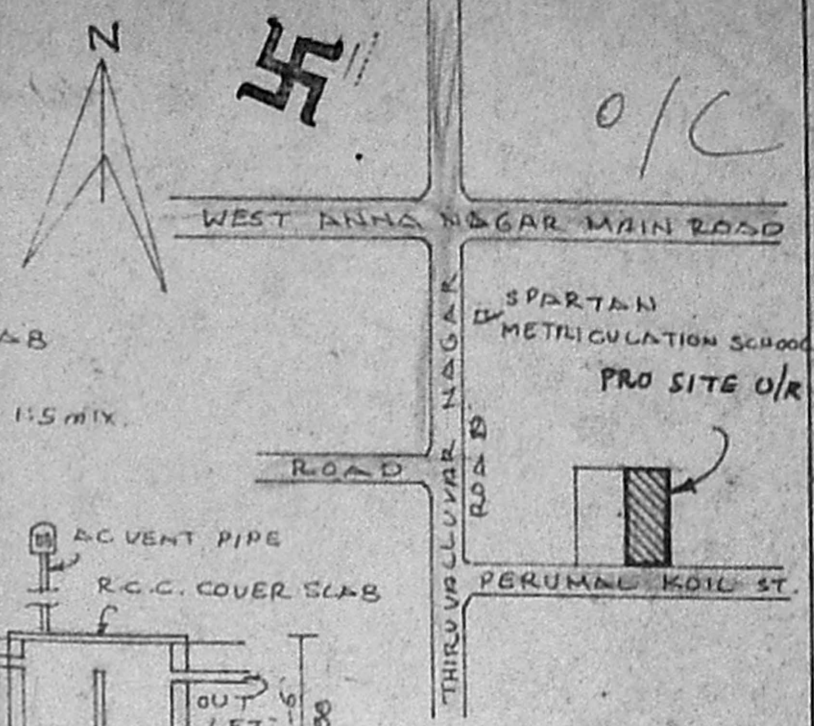
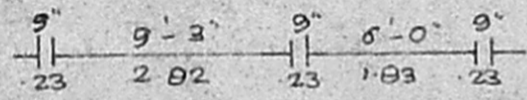


PLAN SHOWING THE PROPOSED CONSTRUCTION OF
 BUILDING AT O.S. NO. 197, NEW S. NO. 197/5 OF V. NO. 81.
 MOGAPPAR VILLAGE, SAIDPET TALUK.

FOR MR. P. RAMADOSS. SCALE: 1" = 8'-0"

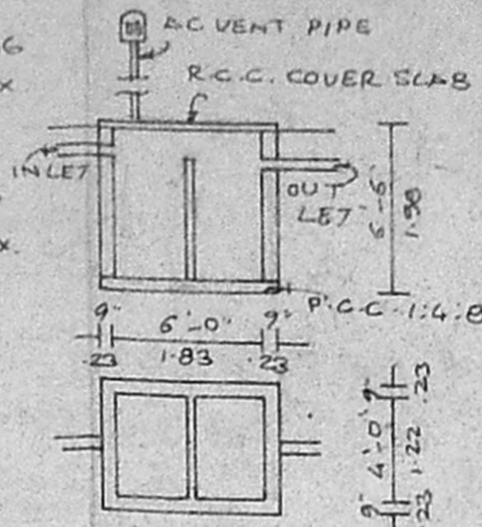


ELEVATION



Planning Permit No. A/23331/197/5
APPROVED
 SUBJECT TO THE CONDITIONS IN
 THIS OFFICE LETTER.
 No. A/3/12/5/197/5
 FOR MEMBER SECRETARY
 MADRAS METROPOLITAN
 DEVELOPMENT AUTHORITY
 MADRAS - 600 008

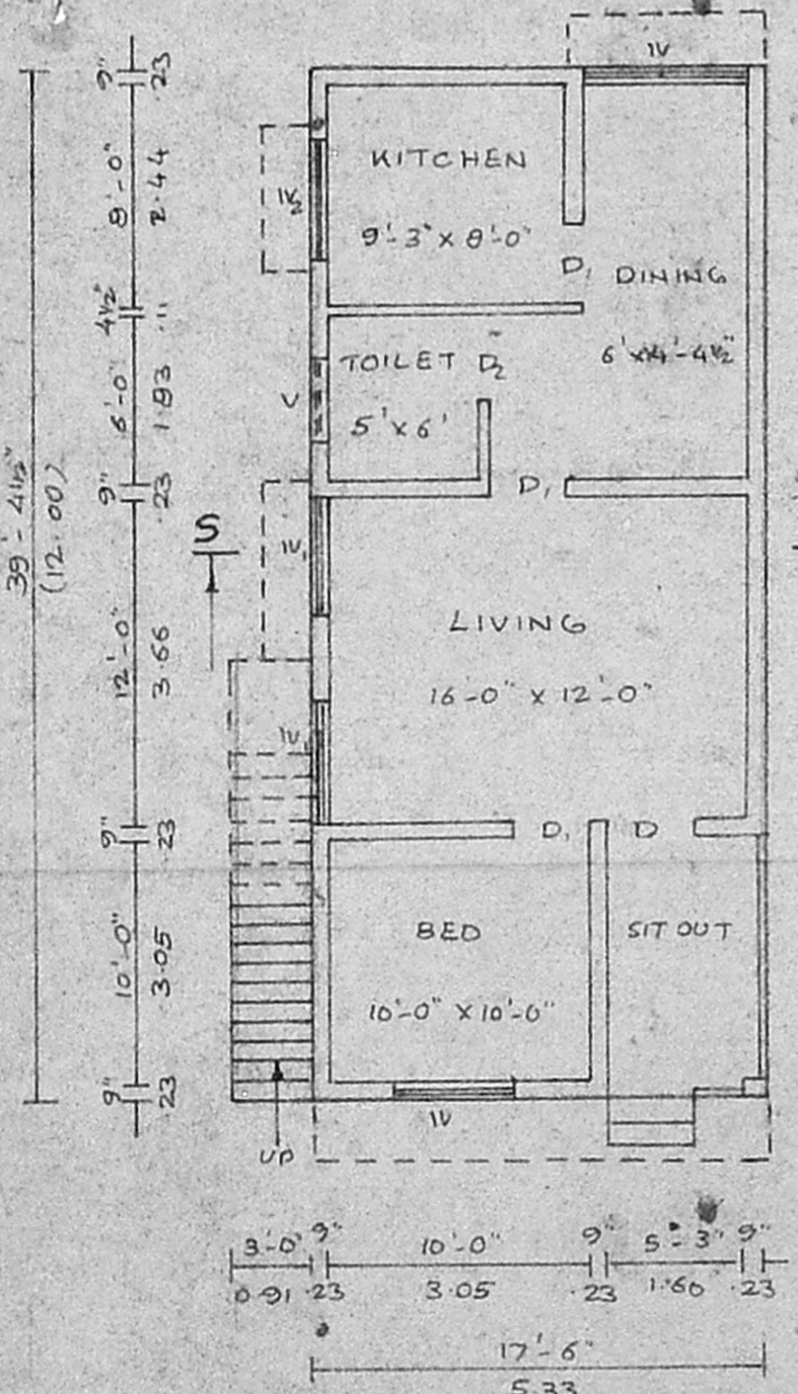
- 9" TK. PRAPET WALL
- WEATHERING COURSE
- R.C.C. ROOF SLAB
- CE. T. 2 4 MIX.
- BRICK WORK IN CM 1:5 MIX.
- FLOOR FINISHING
- 1:4:8 MIX.
- SAND FILLING
- BRICK FOOTING
- R.C.C. 1:4:8 MIX.
- SAND FILLING.



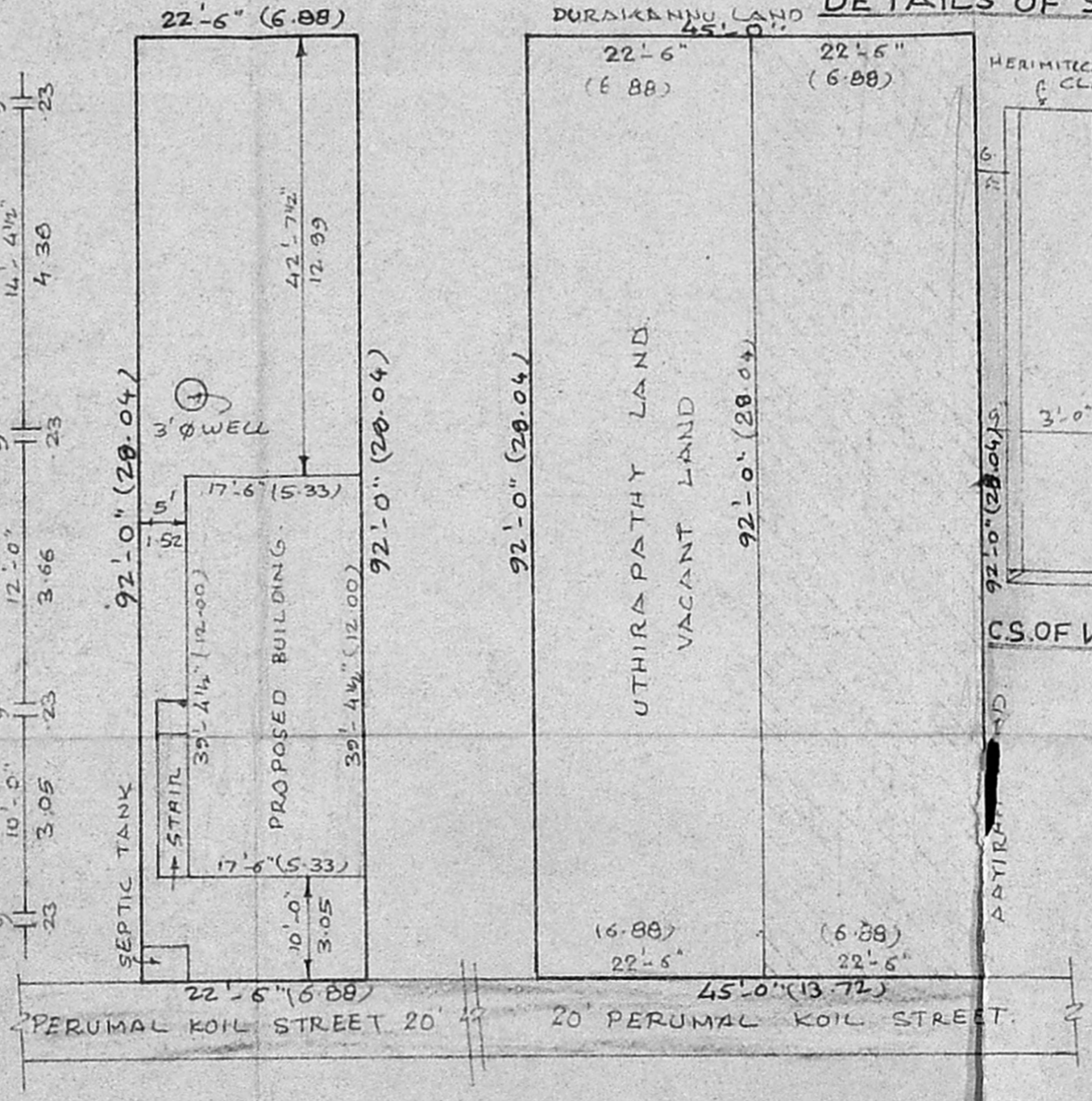
KEY PLAN

SECTION ON "SS"

DETAILS OF SEPTIC TANK



GROUND FLOOR PLAN



SITE PLAN

SUBDIVISION OF LAND

SCALE: 1" = 16'-0"

SCALE: 1" = 16'-0"

JOINERY DETAILS	
D DOOR	3'-3" x 7'-0" 0.91 x 2.13
D1	3'-0" x 7'-0" 0.91 x 2.13
D2	2'-6" x 6'-6" 0.76 x 1.98
W WINDOW	6'-0" x 4'-6" 1.83 x 1.37
W1	4'-6" x 4'-6" 1.37 x 1.37
W2	4'-0" x 4'-6" 1.22 x 1.37
V VENTILATOR	3'-0" x 1'-6" 0.91 x 0.46

AREA DETAILS	
SITE AREA	2070 SQ. FT., 192 M ²
PLINTH AREA	689 SQ. FT., 64 M ²

REFERENCE	
PROPOSED	_____
SITE BOUNDARY	_____
ROAD	_____

OWNER
P. Ramadoss

LICENSED SURVEYOR
V. Venkatesan
 V. VENKATESAN, B.E., M.Sc., M.I.E.,
 CHARTERED CIVIL ENGINEER
 LICENSED SURVEYOR
 AMBATTUR TOWNSHIP
 No 3 Paper Mills Road First Floor
 PERAMBUR - MADRAS - 600 011